

Figure 4.14a: Geoidal Map Plotted From Local Undulation for Lagos State (Source: Author, October, 2009)

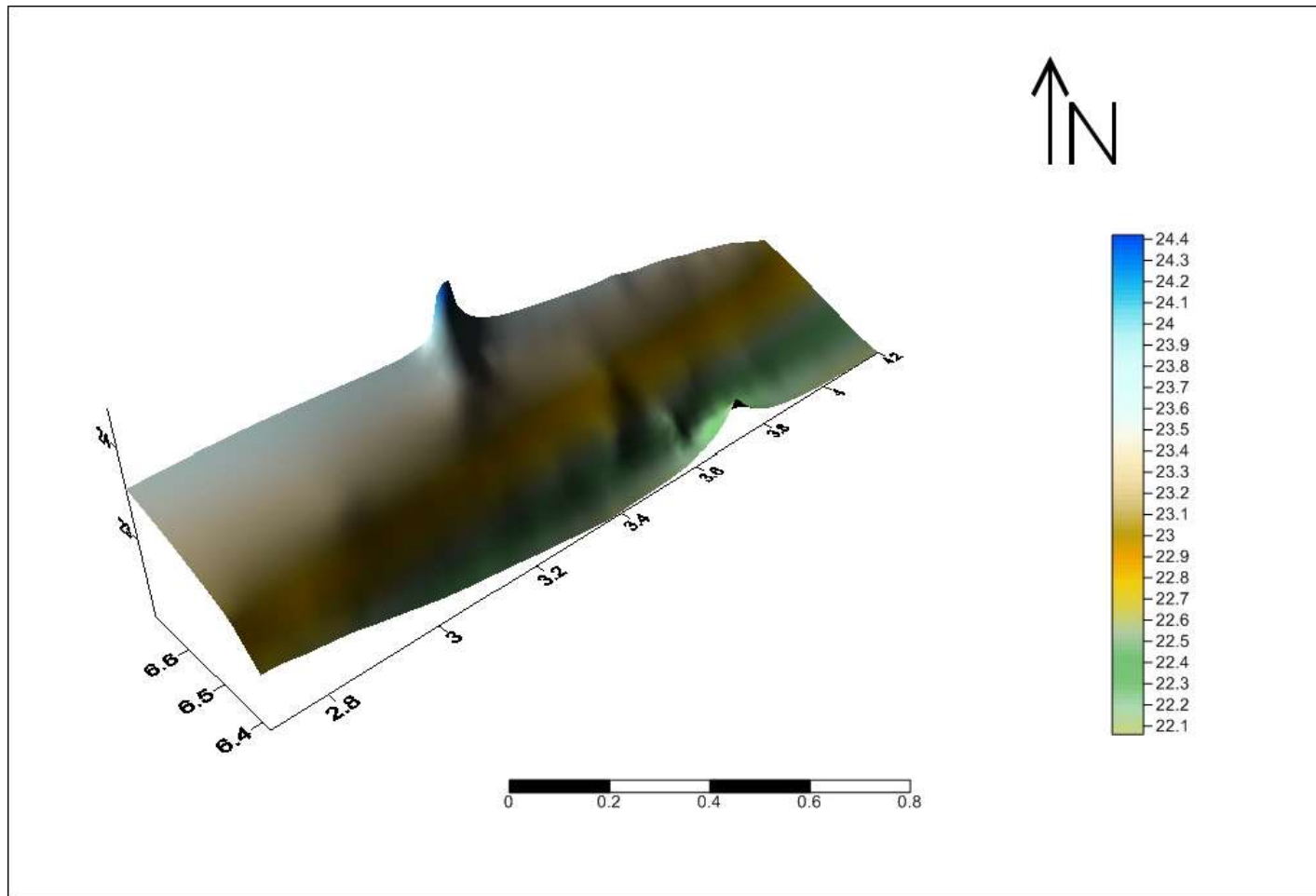


Figure 4.14b: Three Dimensional Surface Modelling Plotted From Local Undulation for Lagos State (Source: Author, October, 2009)

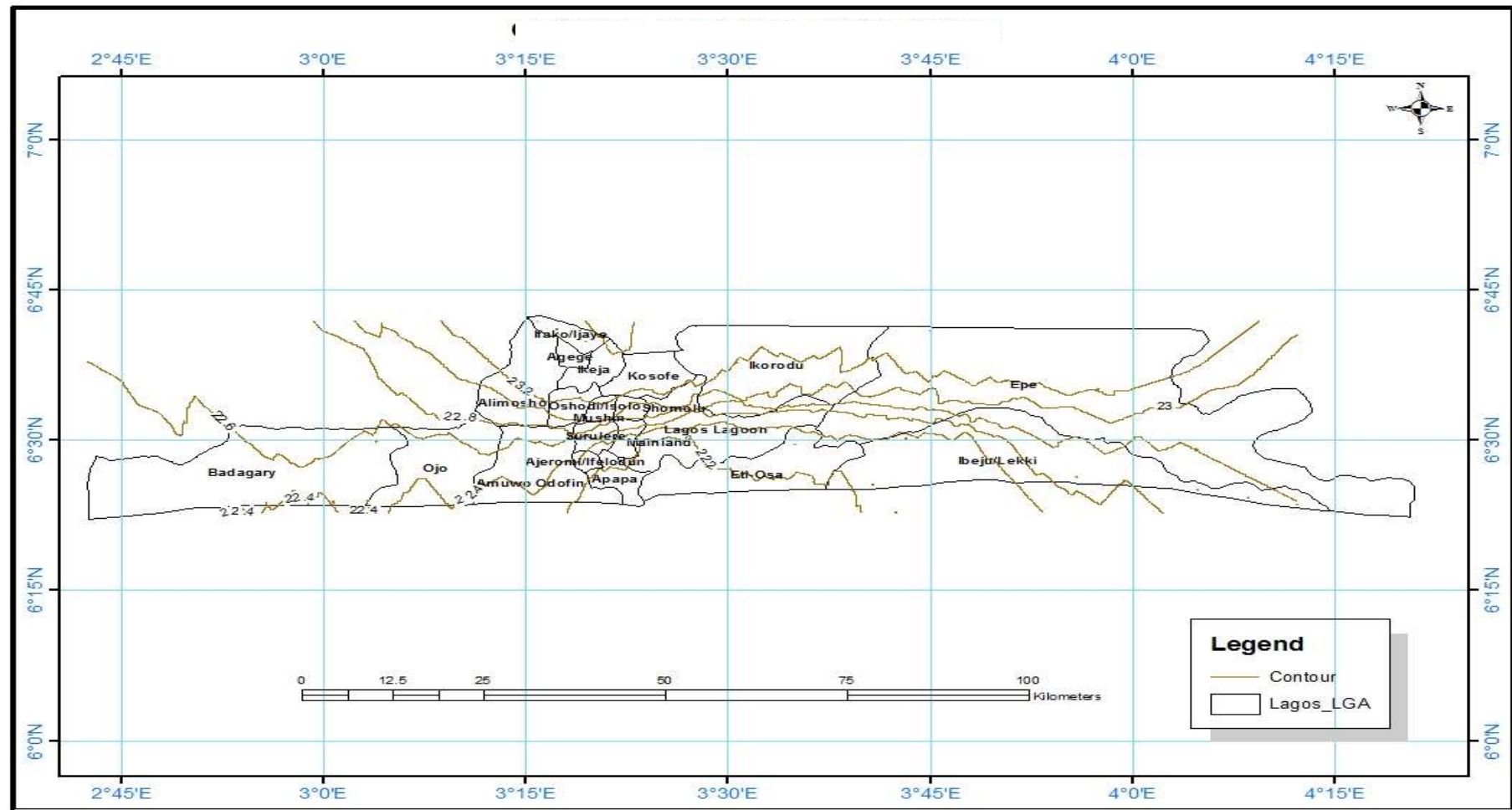


Figure 4.14c: Geoidal Map Plotted From GEM2008 Undulation for Lagos State (Source: Author, October, 2009)

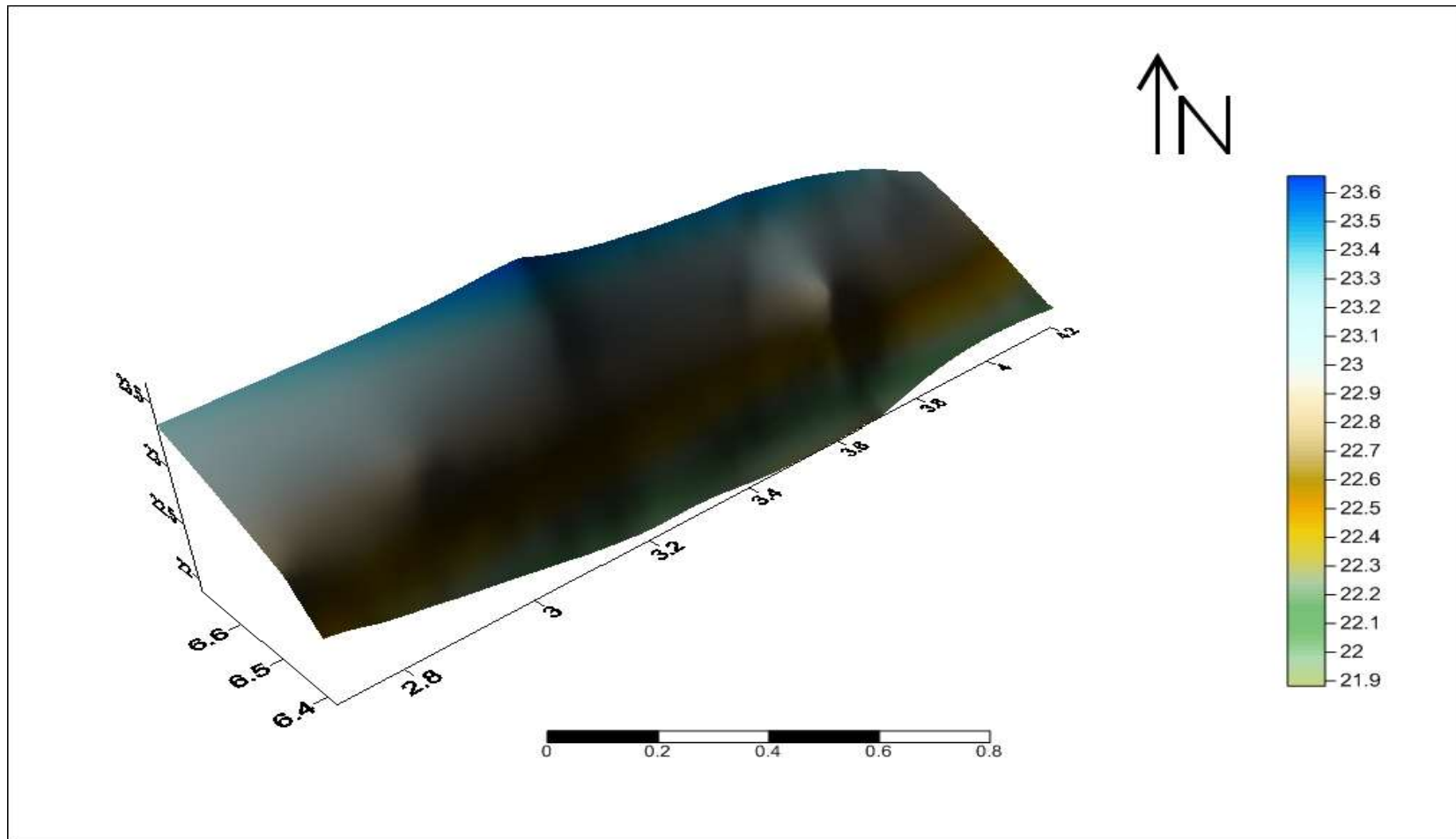


Figure 4.14d: Three Dimensional Surface Modelling Plotted From GEM2008 Undulation for Lagos State

(Source: Author, October, 2009)

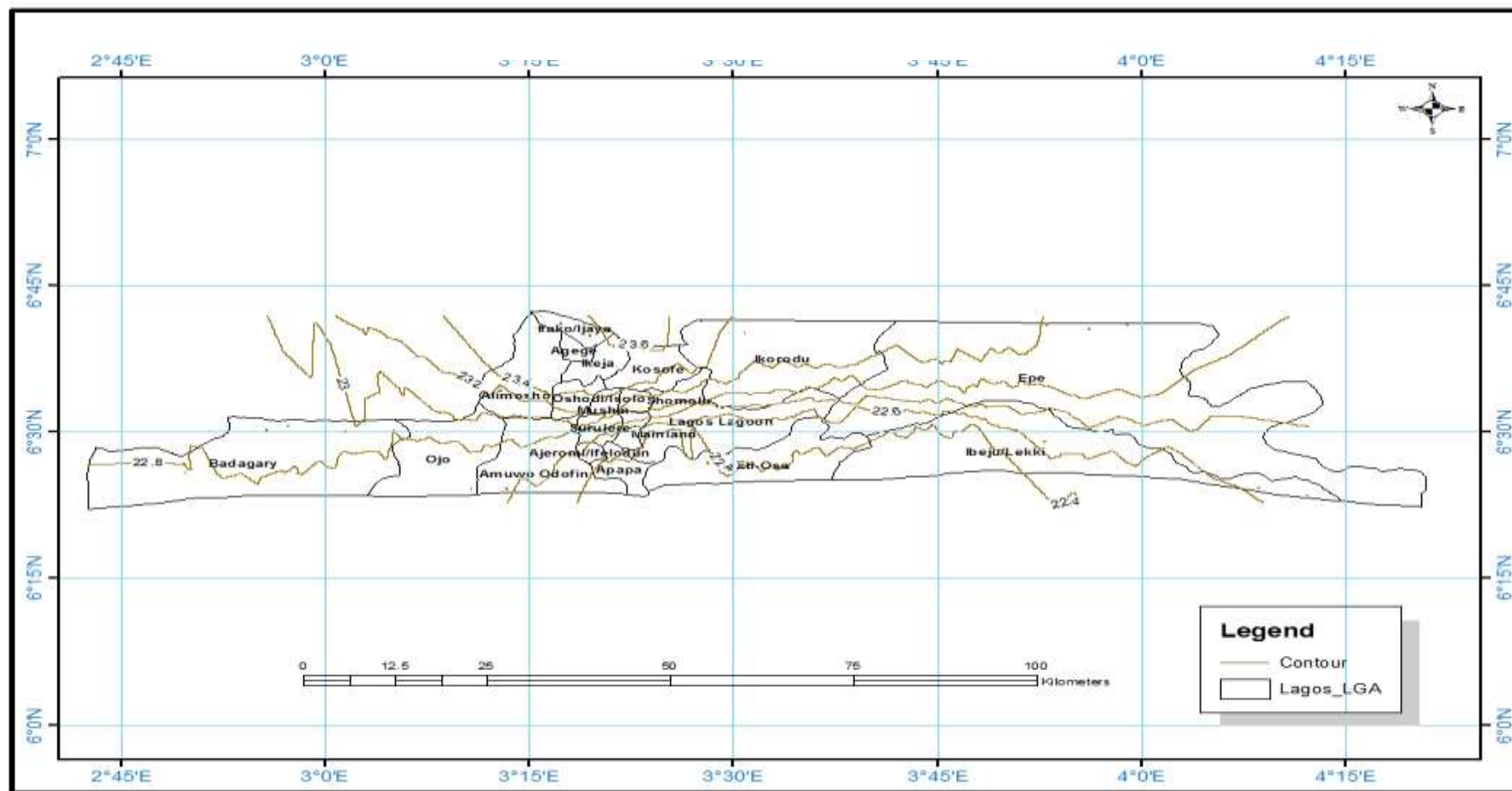


Figure 4.14e: Geoidal Map Plotted From Zanlentyik Hungarian Modelling for Lagos State
(Source: Author, October, 2009)

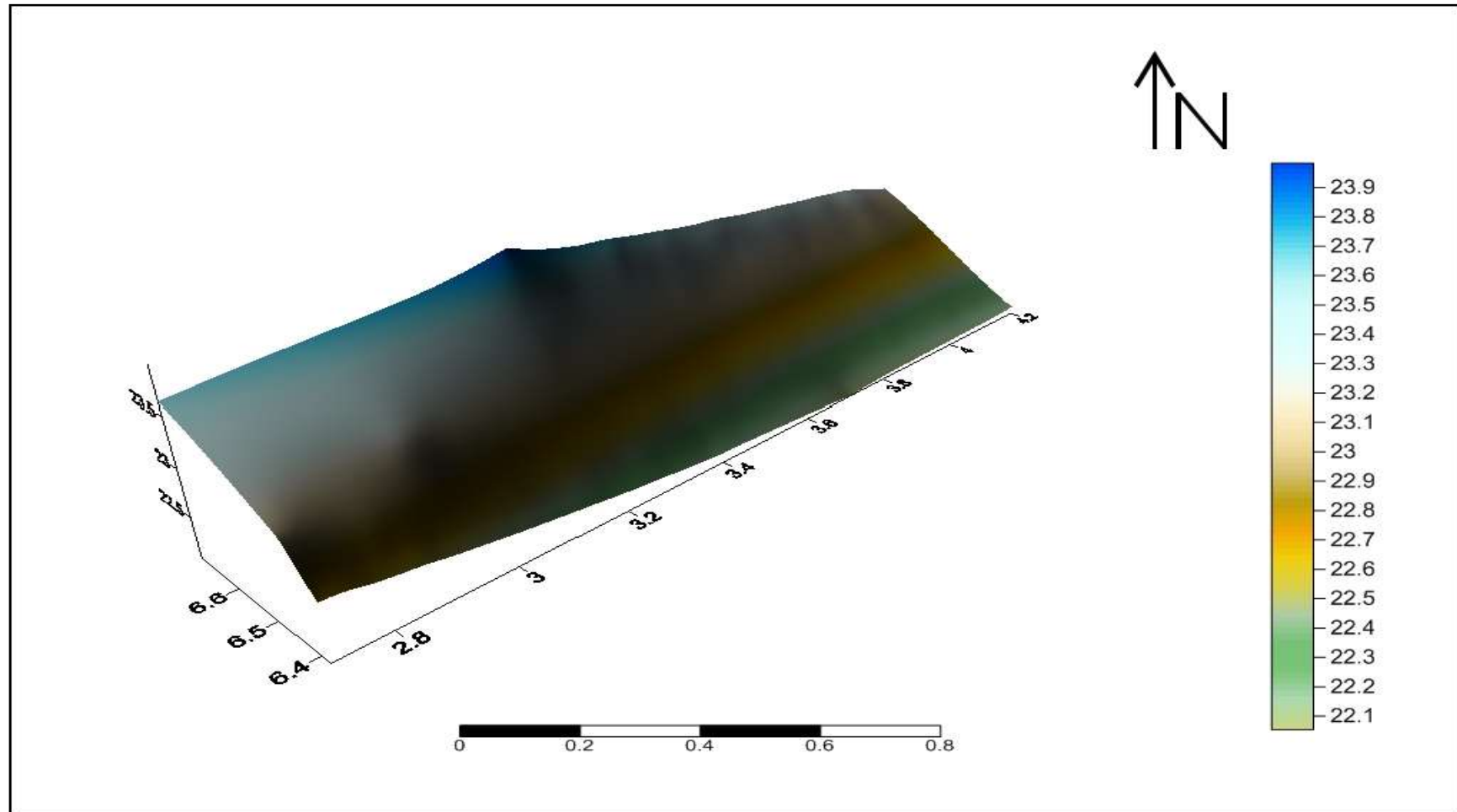


Figure 4.14f: 3D Surface Modelling Plotted From Zanlentyik Hungarian Modelling for Lagos State

(Source: Author, October, 2009)

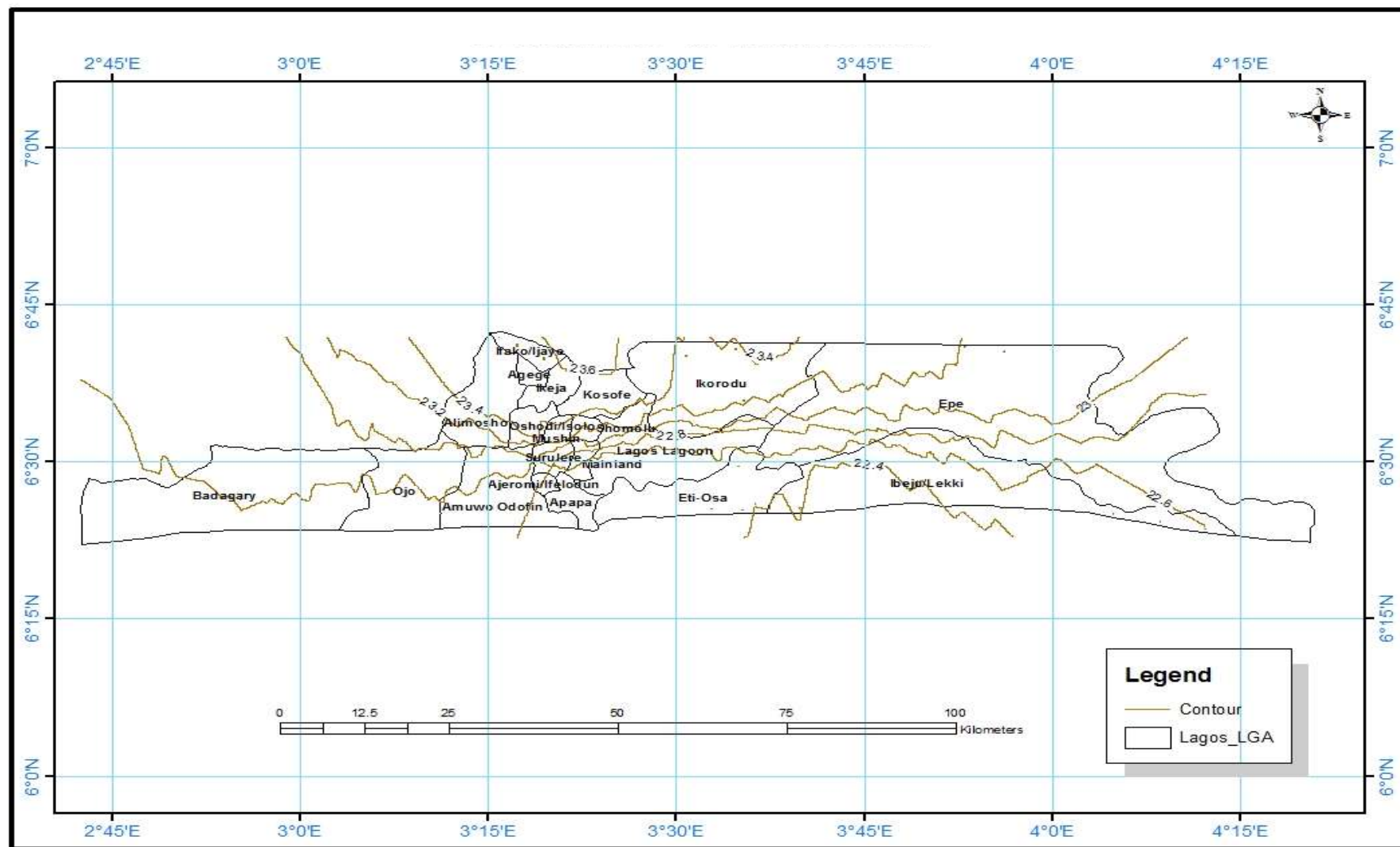


Figure 4.14g: Geoidal Map Plotted From North Sea Region Modelling for Lagos State
(Source: Author, October, 2009)

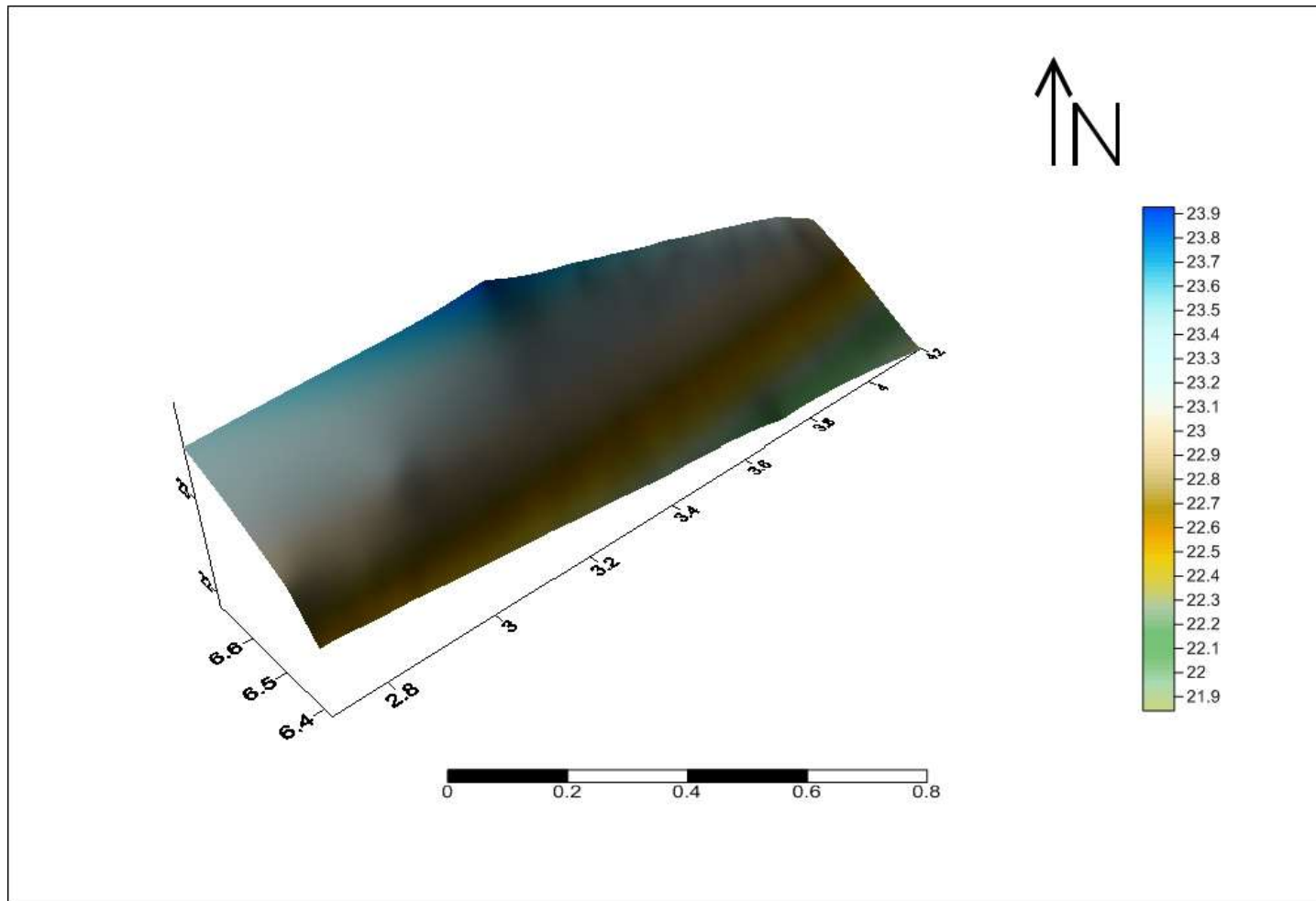


Figure 4.14h: 3D Surface Modelling Plotted From North Sea Region Modelling for Lagos State
(Source: Author, October, 2009)

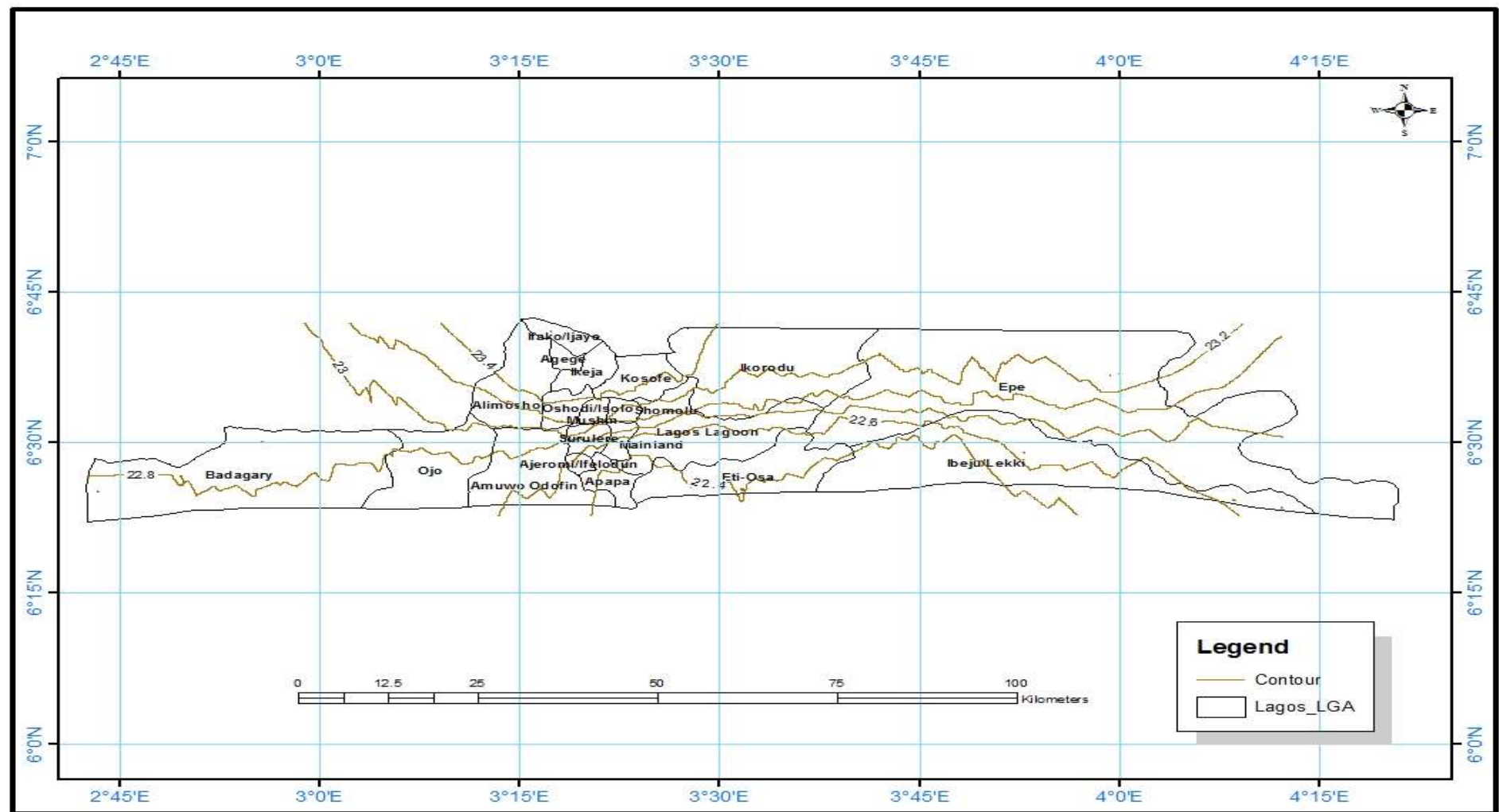


Figure 4.14i: Geoidal Map Plotted From Spherical Satlevel Modelling for Lagos State
(Source: Author, October, 2009)

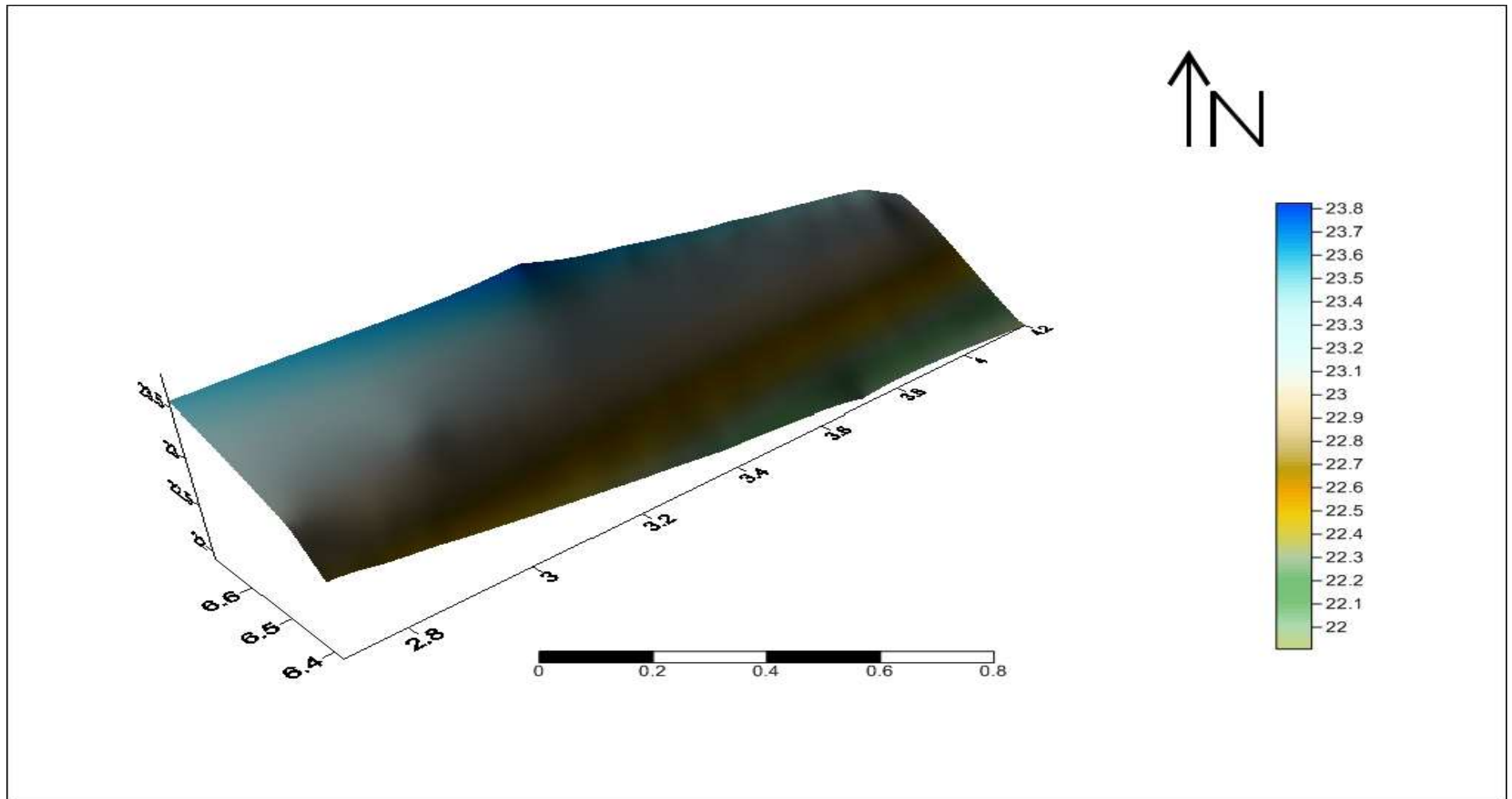


Figure 4.14j: 3D Surface Modelling Plotted From Spherical Satlevel Modelling for Lagos State
(Source: Author, October, 2009)

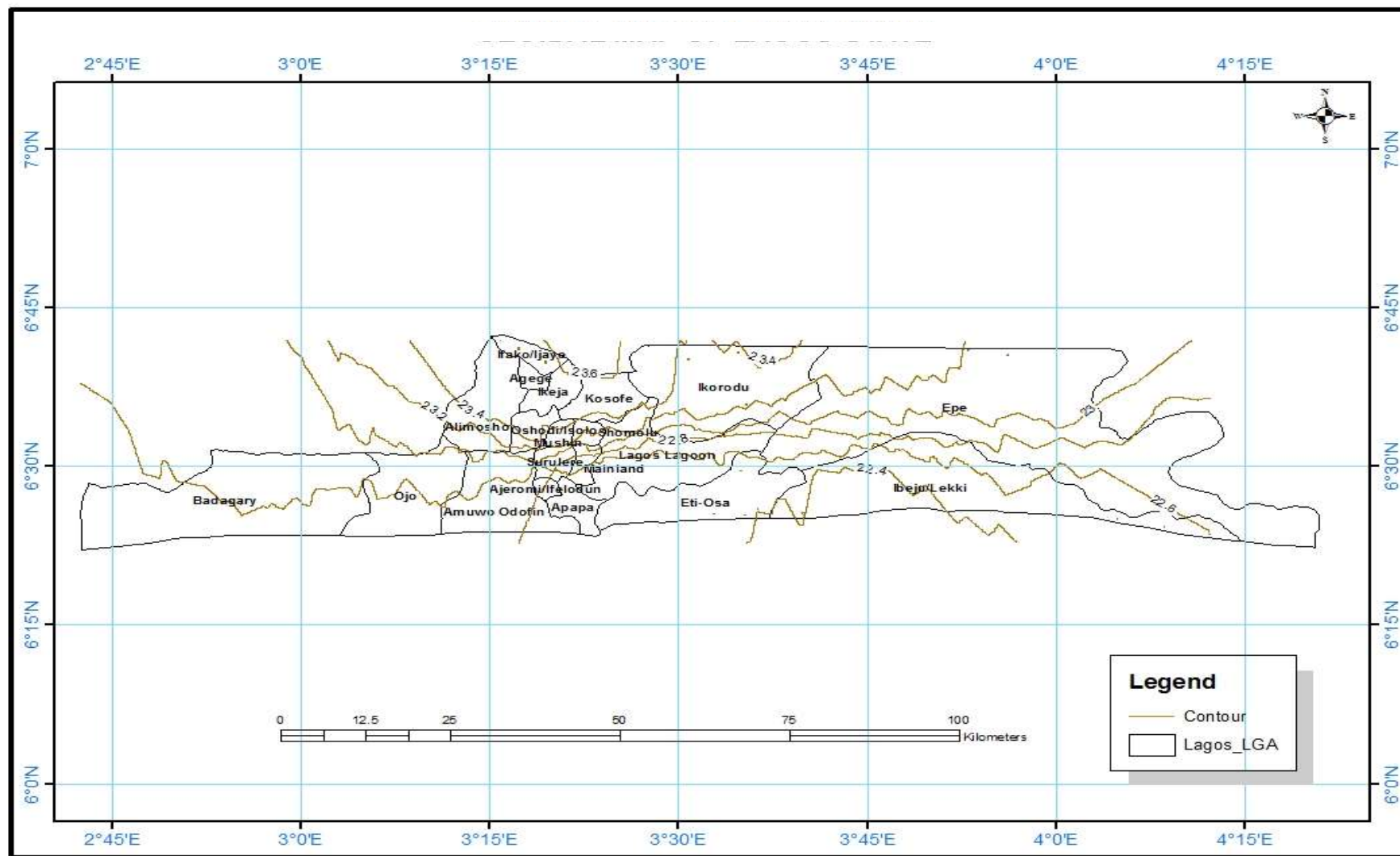


Figure 4.14k: Geoidal Map Plotted From Rectangular Satlevel Modelling for Lagos State
(Source: Author, October, 2009)

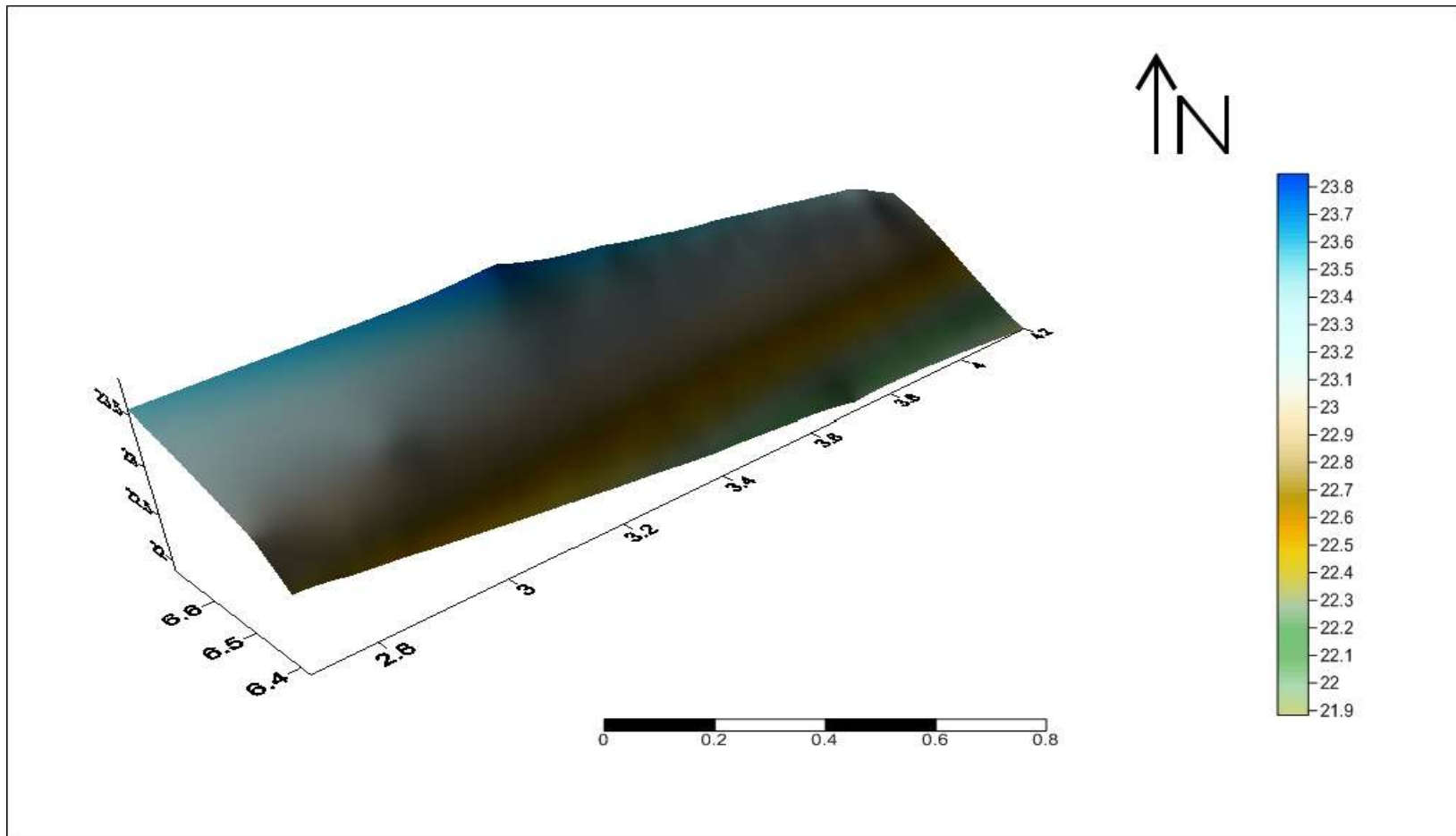


Figure 4.14l: 3D Surface Modelling Plotted From Rectangular Satlevel Modelling for Lagos State
(Source: Author, October, 2009)

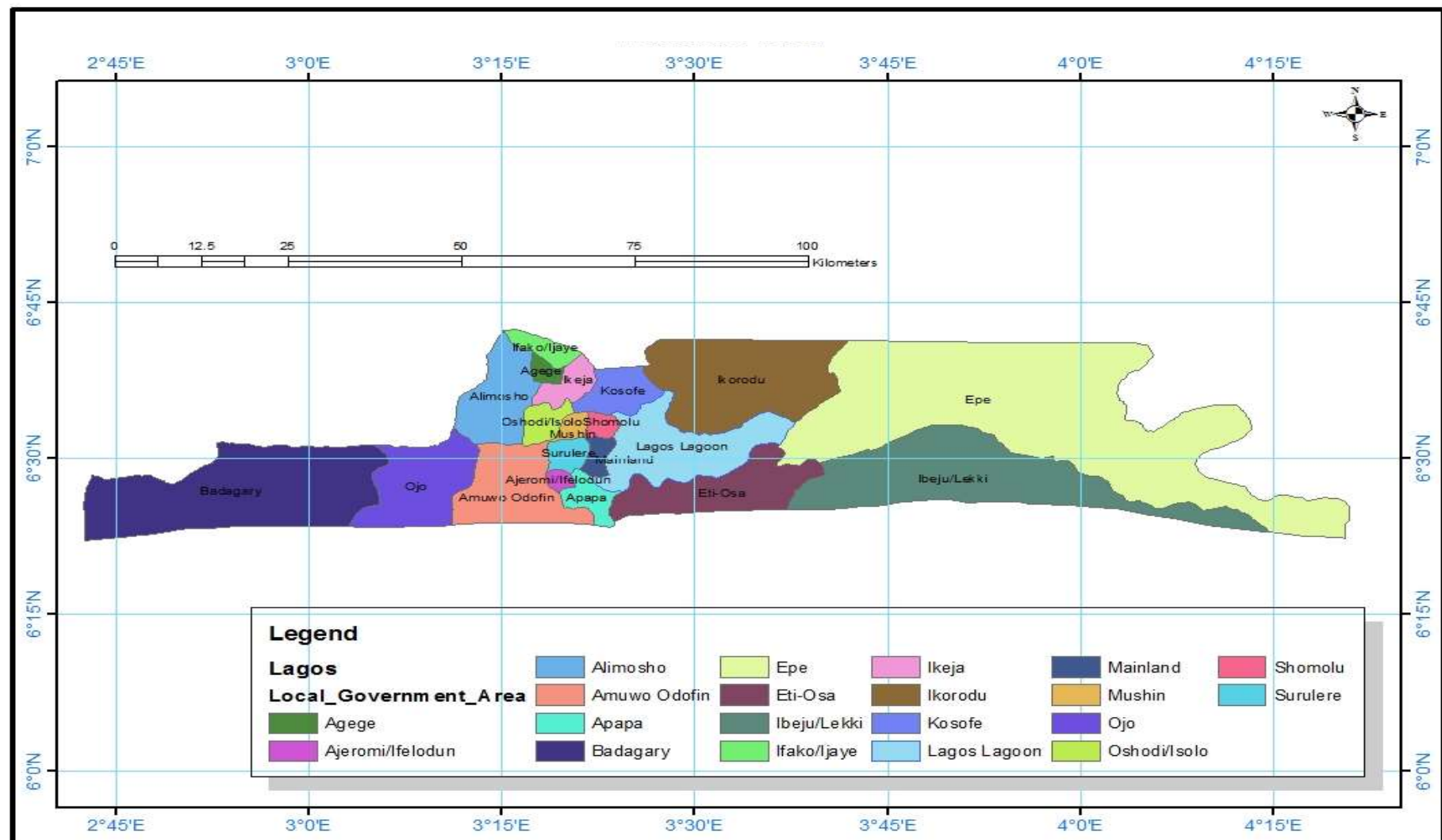


Figure 4.14m: Geoidal Map Plotted From Spherical Satlevel Modelling Overlaid on the Local Government Map of Lagos State (Source: Author, October, 2009)